



Contour Interval:
20 feet



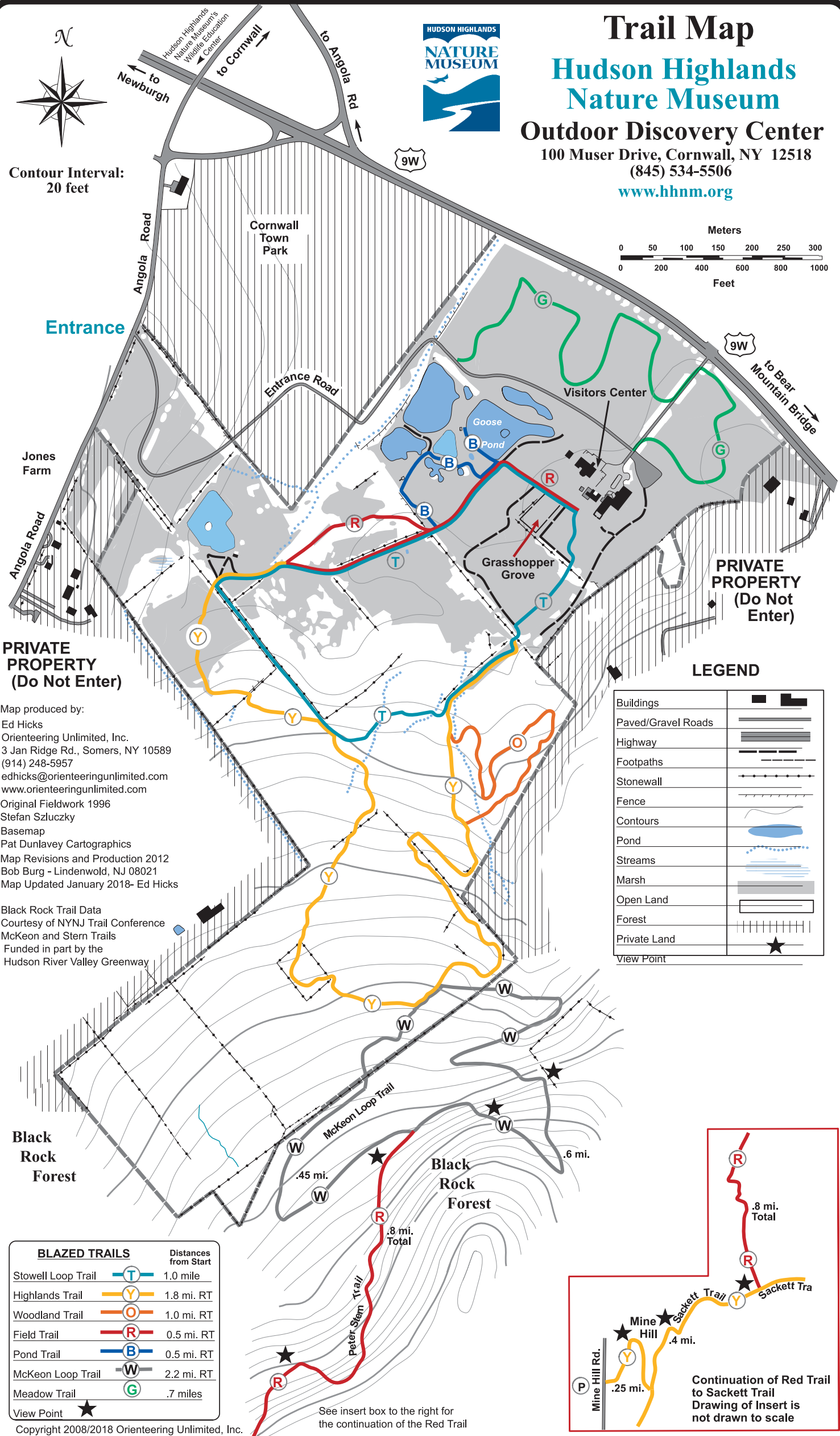
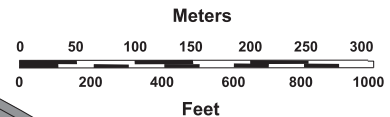
Trail Map

Hudson Highlands Nature Museum

Outdoor Discovery Center

100 Muser Drive, Cornwall, NY 12518
(845) 534-5506

www.hhnm.org



PRIVATE PROPERTY (Do Not Enter)

PRIVATE PROPERTY (Do Not Enter)

Map produced by:
Ed Hicks
Orienteering Unlimited, Inc.
3 Jan Ridge Rd., Somers, NY 10589
(914) 248-5957
edhicks@orienteeringunlimited.com
www.orienteeringunlimited.com
Original Fieldwork 1996
Stefan Szluczky
Basemap
Pat Dunlavy Cartographics
Map Revisions and Production 2012
Bob Burg - Lindenwold, NJ 08021
Map Updated January 2018- Ed Hicks

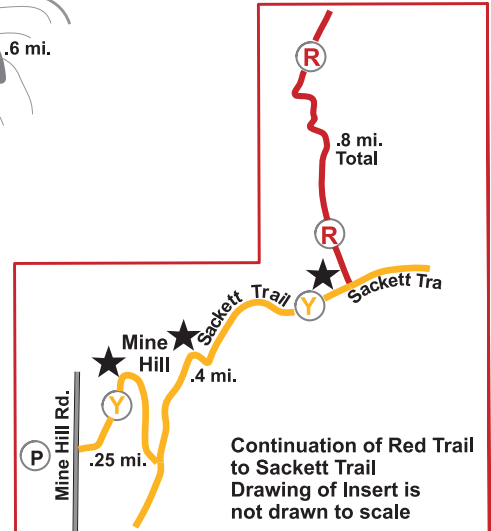
Black Rock Trail Data
Courtesy of NYNJ Trail Conference
McKeon and Stern Trails
Funded in part by the
Hudson River Valley Greenway

LEGEND

Buildings	
Paved/Gravel Roads	
Highway	
Footpaths	
Stonewall	
Fence	
Contours	
Pond	
Streams	
Marsh	
Open Land	
Forest	
Private Land	
View Point	

BLAZED TRAILS		Distances from Start
Stowell Loop Trail		1.0 mile
Highlands Trail		1.8 mi. RT
Woodland Trail		1.0 mi. RT
Field Trail		0.5 mi. RT
Pond Trail		0.5 mi. RT
McKeon Loop Trail		2.2 mi. RT
Meadow Trail		.7 miles
View Point		

See insert box to the right for the continuation of the Red Trail



Continuation of Red Trail to Sackett Trail
Drawing of Insert is not drawn to scale